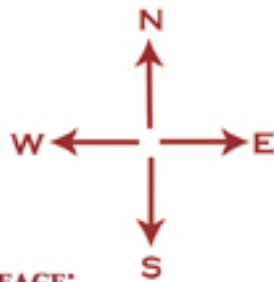





# BUCKHORN SPRINGS MAP



-  = Windmill
-  = Ranch road
-  = County road

## ACREAGE:

13,880.43 deeded acres + two school sections  
 16-16-36W H0105463-9 (640 acres) lease exp.12/31/09  
 16-15-36W 0104881 (640 acres) lease exp. 12/31/08  
 Hayable meadows - 500-600 acres  
 +165.62 acres under 10 section Zimmatic pivot.  
 well #G020982 Legal is Sec 7, Twn 14N Range 36 in Keith County.  
 1/4 alfalfa, 1/4 native hay and 1/2 wheat for 2009 harvest.

## WATER:

24 windmills  
 Buckhorn Spring feeds ditch into House Meadow  
 Fish Pond Reservoir  
 Sand Creek heads in Spring pasture runs South through Big Meadow

## BUILDINGS:

**Hill House:** (approx. 2651 sq feet) Single level with large upstairs loft, 2 bedroom, 2 full bath, kitchen, dining room, living room, utility room, office

**Loafing Shed:** 18x26x6

**Main House:** 2 story, approx. 1932 sq. ft. 4 bedroom, 2 bathroom, office, kitchen, living room, utility room, dining room, enclosed porch with storage room, unattached 2 car garage (24x24).

**Frame Barn:** 70x30x20 two level, 10 stall full set indoor working tub with squeeze chute, tack room, heated vet room, grain bin, upstairs hay mow, milking stanchions

**Shop:** 72x40x14 sq. ft, full cement floor, divided in 1/2 by wall and walk thru door.

**Mini Morton Bldg:** 30x24x12 sq. ft, cement floor, dbl sliding doors.

**Open Front Shed:** 100x10x8

Four steel windbreaks for shelter.

